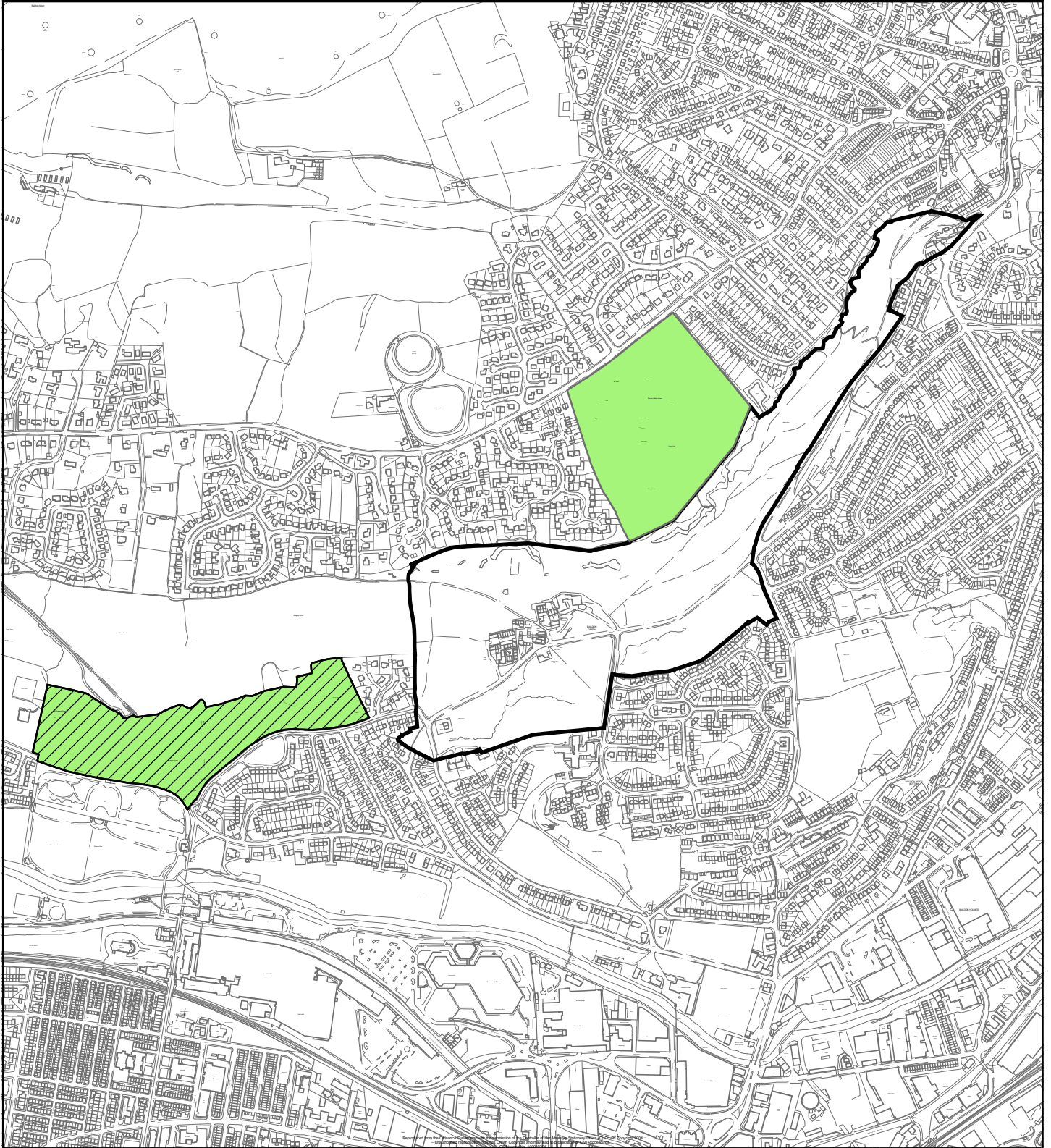






# Replacement Unitary Development Plan for the Bradford District Post Inquiry Modifications



Mod. reference <b>MOD/S/GB/3</b>	Scale. <b>1:10,000</b>	Key.  Reinstatement land as Green Belt  Delete Urban Greenspace notation (Ref. S/OS1.9)  Area reinstated as Green Belt at Revised Deposit
Site reference <b>S/GB1.2 &amp; S/OS1.9</b>	Site Area.	
Address Area surrounding Baildon Green, Baildon Bank, former Belmont School, Salts & Glenaire Schools.	OS Grid Ref.	
 <b>NORTH</b>		© Crown copyright. All rights reserved. City of Bradford Metropolitan District Council 100019304